

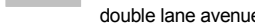
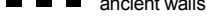
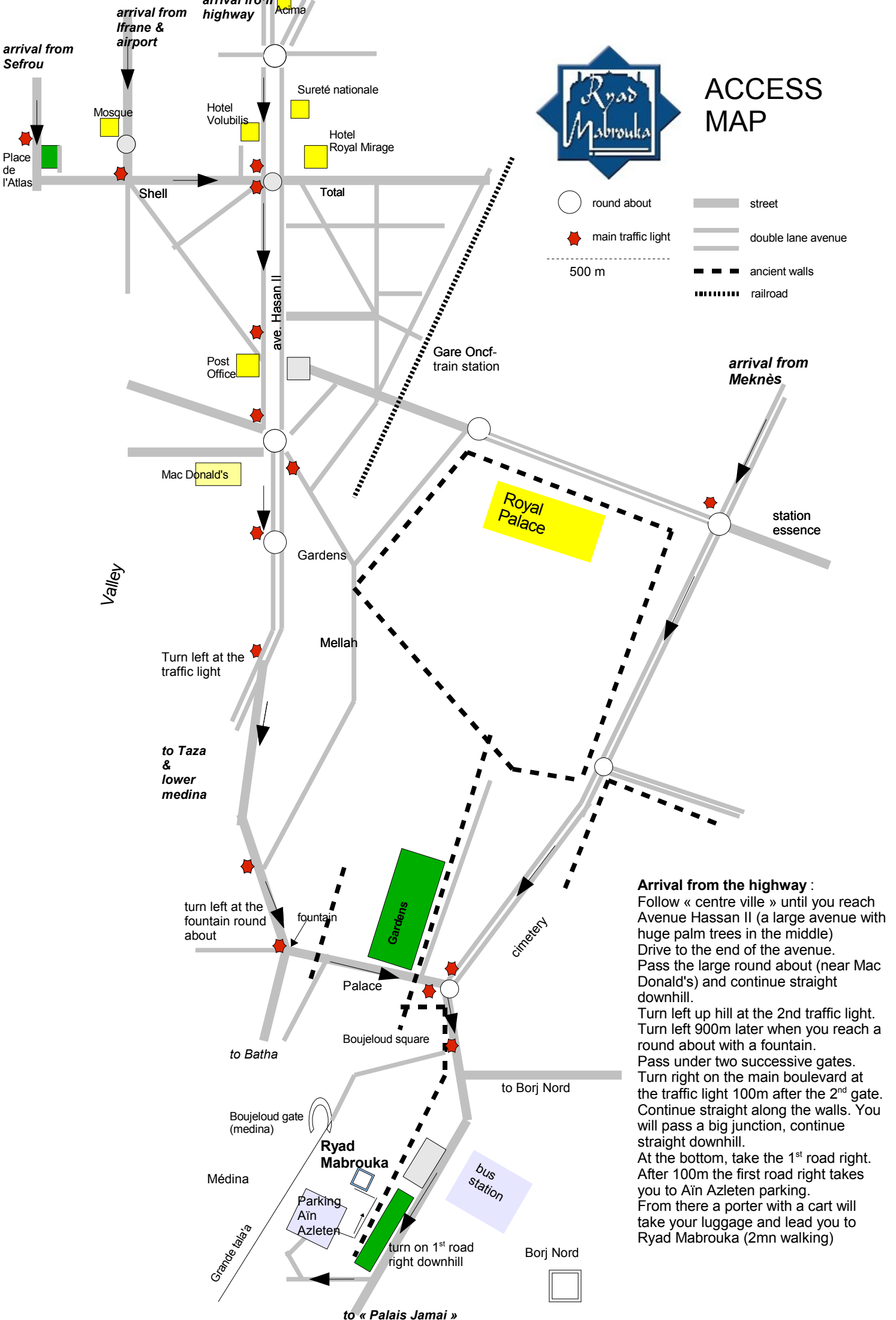




ACCESS MAP

-  round about
-  main traffic light
-  500 m
-  street
-  double lane avenue
-  ancient walls
-  railroad



Arrival from the highway :
 Follow « centre ville » until you reach Avenue Hassan II (a large avenue with huge palm trees in the middle) Drive to the end of the avenue. Pass the large round about (near Mac Donald's) and continue straight downhill. Turn left up hill at the 2nd traffic light. Turn left 900m later when you reach a round about with a fountain. Pass under two successive gates. Turn right on the main boulevard at the traffic light 100m after the 2nd gate. Continue straight along the walls. You will pass a big junction, continue straight downhill. At the bottom, take the 1st road right. After 100m the first road right takes you to Ain Azleten parking. From there a porter with a cart will take your luggage and lead you to Ryad Mabrouka (2mn walking)

to « Palais Jamai »